



INSET "A"  
NOT TO SCALE

- PRECAST CONCRETE SLABS
- PRECAST CONCRETE W/LETTERING
- BRICK COLUMNS
- CONCRETE BASE

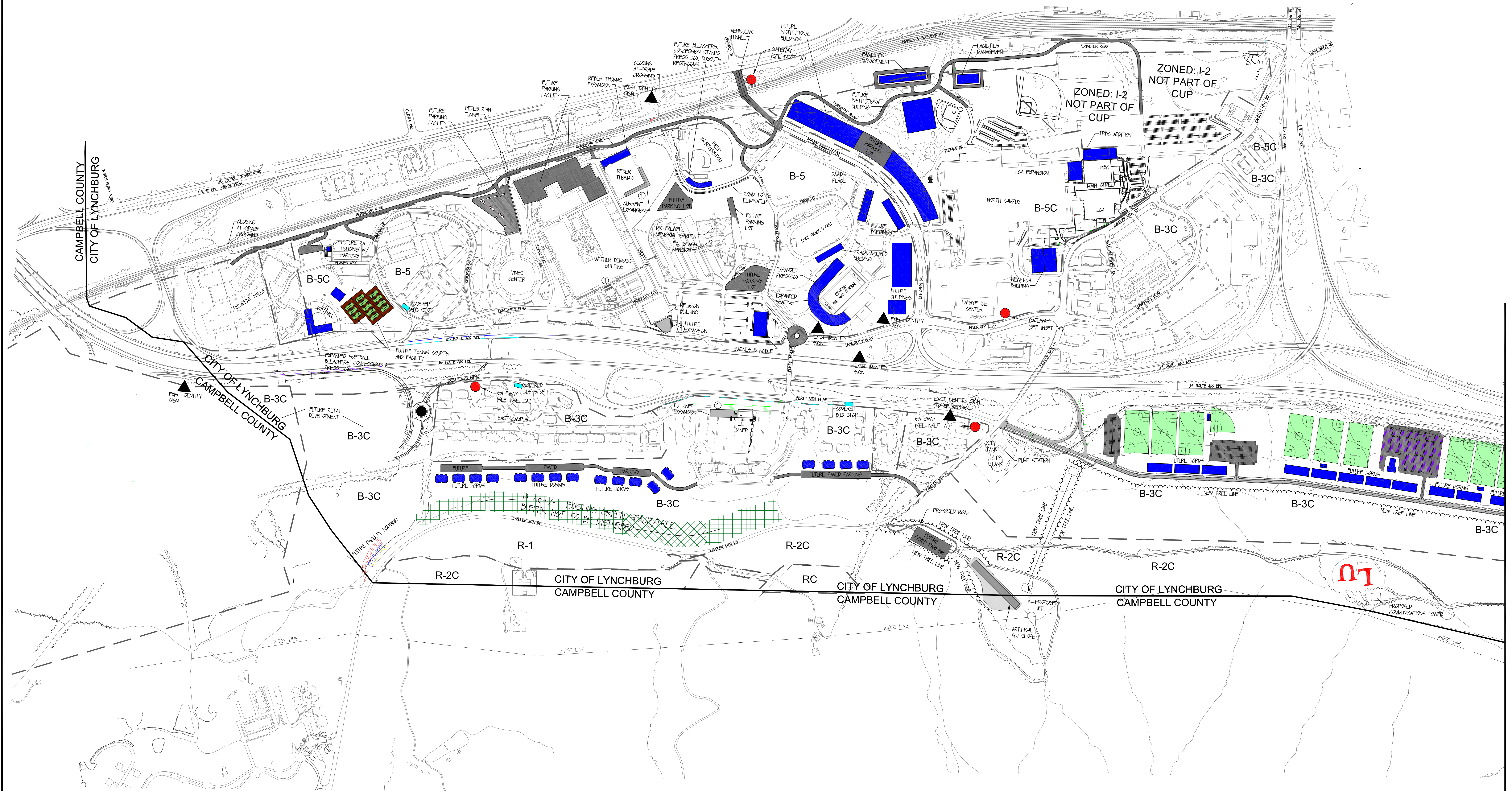
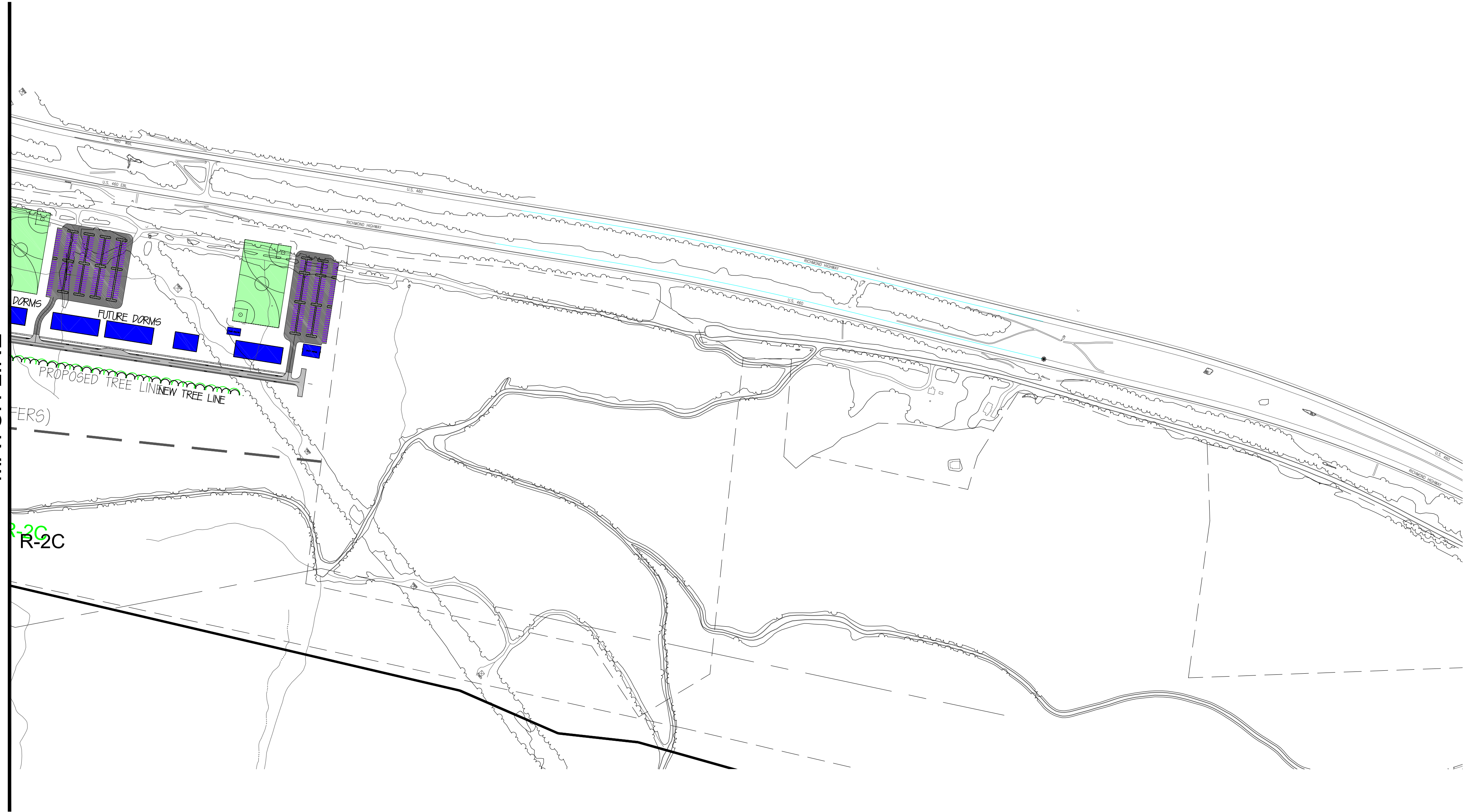
**LEGEND**

- PROPERTY LINES
- CITY/COUNTY LINE
- PROPOSED BUILDINGS/STRUCTURES
- PROPOSED PAVED AREAS
- TREE BUFFER (NOT TO BE DISTURBED)
- UNDER CONSTRUCTION

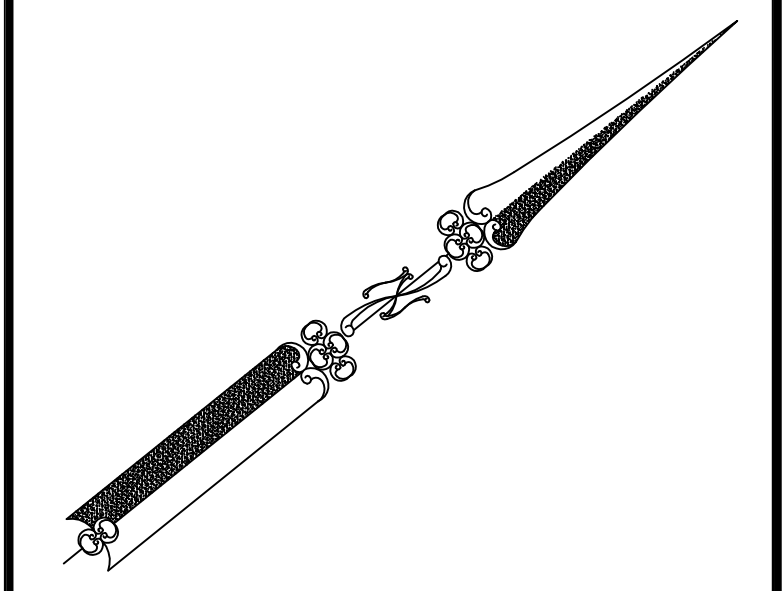
**CITY OF LYNCHBURG  
CAMPBELL COUNTY**

- [Blue Box] PROPOSED BUILDINGS/STRUCTURES
- [Grey Box] PROPOSED PAVED AREAS
- [Green Hatched Box] TREE BUFFER (NOT TO BE DISTURBED)
- [Grey Box with 1] UNDER CONSTRUCTION

MATCH LINE



CONSULTANTS



JOB:

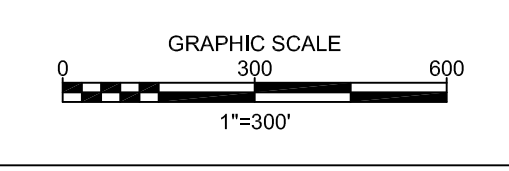
FUTURE LAND USE MAP  
LIBERTY UNIVERSITY CUP  
CITY OF LYNCHBURG, VIRGINIA

CLIENT:  
**LIBERTY UNIVERSITY.**

MARK	DATE	PER CITY COMMENTS	DESCRIPTION
	3/26/08		

ISSUE: 12/03/07  
CONTOUR INTERVAL:  
DESIGNED BY: NBW  
DRAWN BY: RAF  
CHECKED BY: NBW

**MASTER PLAN  
CONDITIONAL USE PERMIT**



C-100

**MASTER PLAN - CONDITIONAL USE PERMIT**  
SCALE: 1" = 500'